

Driving from Bengaluru Airport to JNV Bengaluru Urban COE



Figure 1: Bengaluru International Airport exit

1. After you exit from Bengaluru Airport turn right and continue to go on Kempegowda International Airport Road/KIAB Road towards Bengaluru city.



Figure 2: Straight road towards Bengaluru city

2. At 450 meters you will come across the first roundabout. Take the 2nd exit and stay on the Kempegowda International Airport Road.

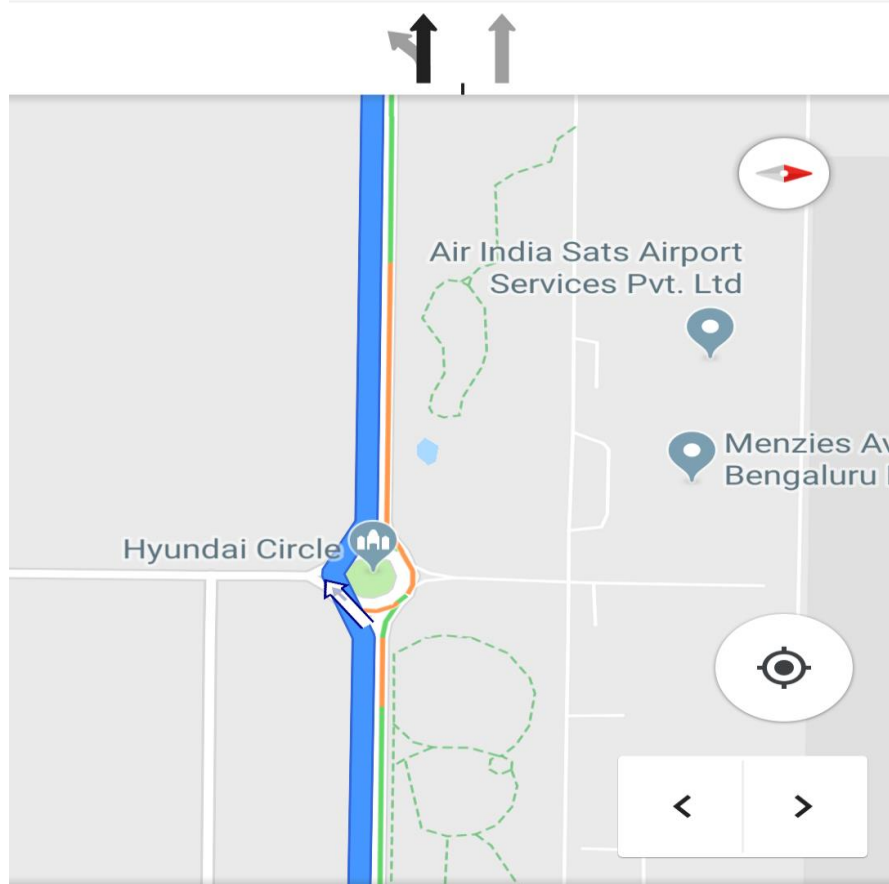


Figure 3: At the first roundabout, commonly known as Hyundai circle, take the 2nd exit here



Figure 4: The first roundabout

3. Stay on the Kempegowda International Airport Road/KIAB Rd after exiting the first roundabout and drive for another 500 meters.

4. You will encounter a second roundabout where you need to take the first exit and drive on the Begur Airport road for the next 1.6 kms.



Figure 5: The second roundabout where you need to take the first exit



Figure 6: Kempegowda International Airport sign as seen on Begur Airport road.

5. After driving for 1.6 kms on the Begur airport road you will arrive at Galama circle.



Figure 7: Galama Circle is quite bustling with cabs and restaurants on both sides

6. From Galama circle turn left onto BK Halli Road.



Figure 8: After reaching Galama circle turn left to stay on BK Halli road.



Figure 9: B.K Halli Road

7. Continue to drive straight on the B.K Halli road for 1.8 kms until you reach Mylanahalli State Highway 104.



Figure 10: Mylanahalli

8. Turn right onto Mylanahalli Road State Highway 104.



Figure 11 : Mylanahalli SH 104 towards right

9. Continue to drive on the B.K Halli/Mylanahalli Road for the next 4.2 kms until you see BEML layout on the right side of the road.



Figure 12: BEML layout as seen from the highway

10. Just after driving for 100 meters JNV's main entrance can be seen on the right.



Figure 13: JNV main entrance as seen from the highway



Figure 14: JNV Bengaluru Urban main entrance

11. You have arrived at Dakshana Foundation's Centre of Excellence at JNV Bengaluru Urban campus.



Figure 15: Dakshana Foundation CTM Hall

Using Google maps while driving from Bengaluru Airport to JNV Bengaluru COE

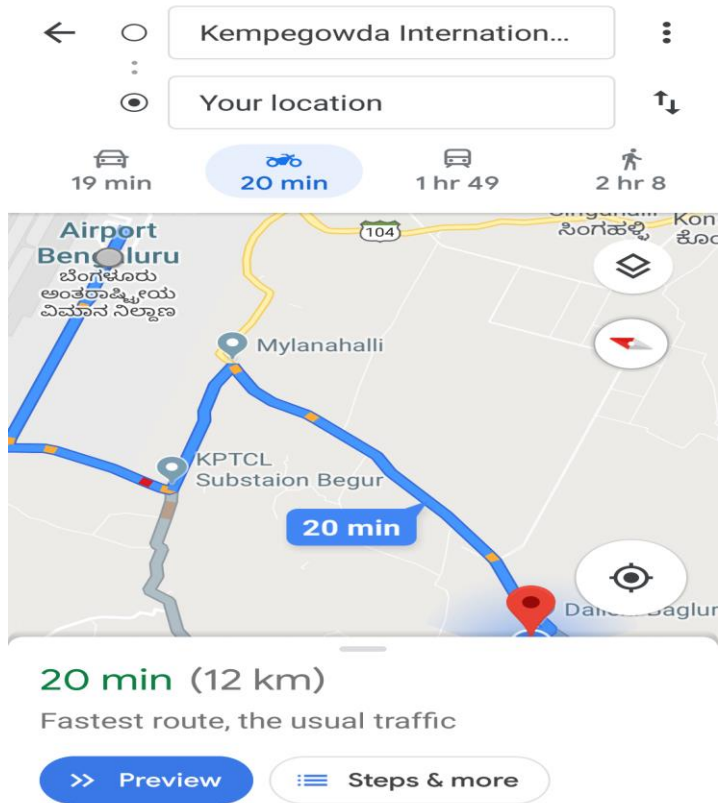


Figure 16: Bengaluru Airport to JNV Bengaluru

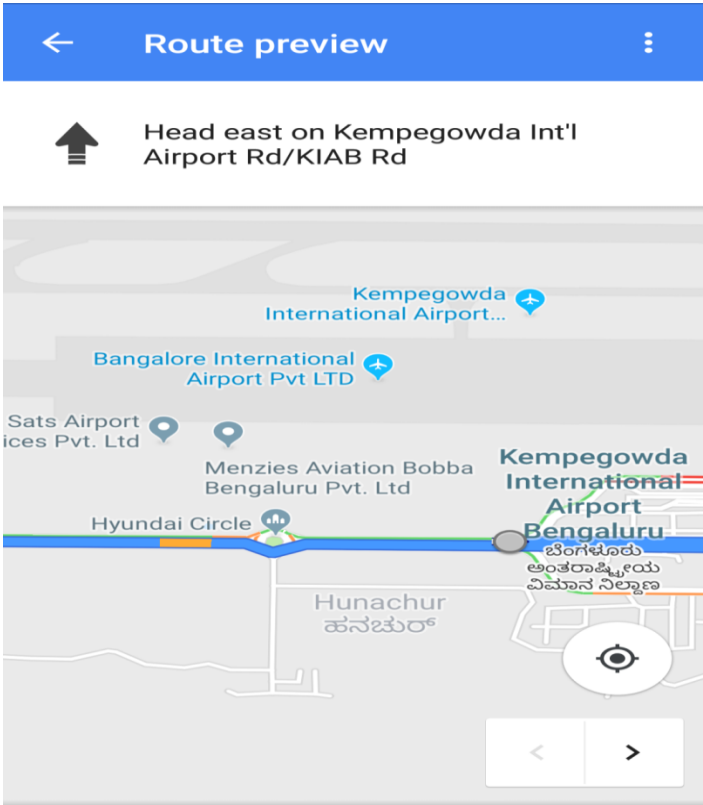


Figure: 17 Kempegowda International Airport Bengaluru Road



Figure: 18 take the second exit at Hyundai circle

1. Take the second exit at Hyundai circle and continue to drive straight for the next 500 meters.

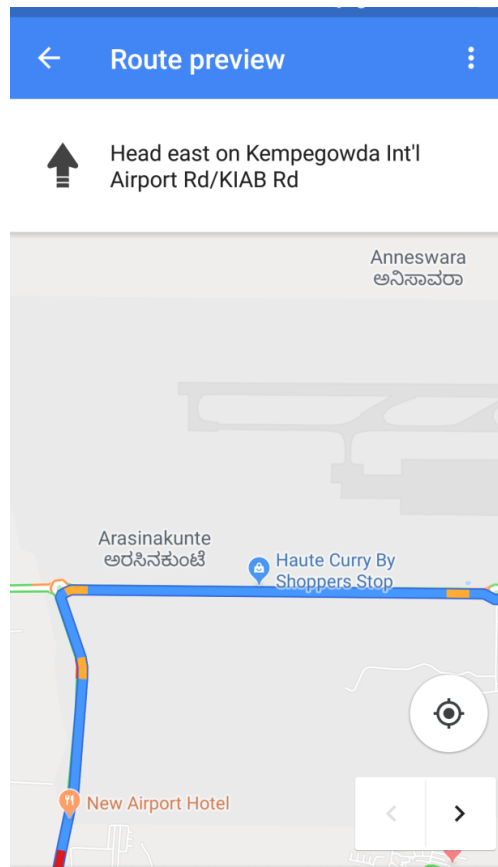


Figure: 19 Take the first exit at 2nd roundabout

2. After driving straight for 2.1kms take the first exit at the second roundabout.

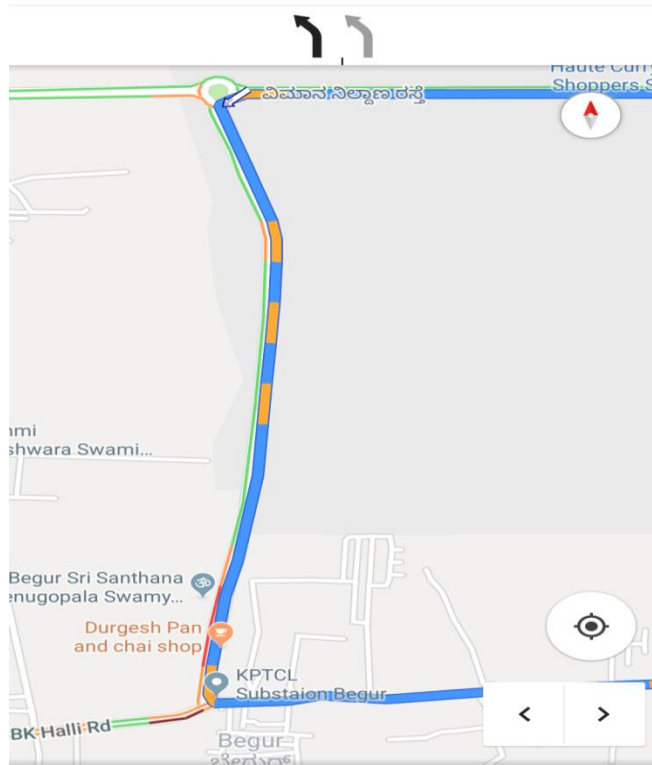


Figure 20: Begur Airport Road

3. Continue to drive on the Airport Begur road for the next 1.6kms until you reach Galama circle.



Figure 21: Galama Circle

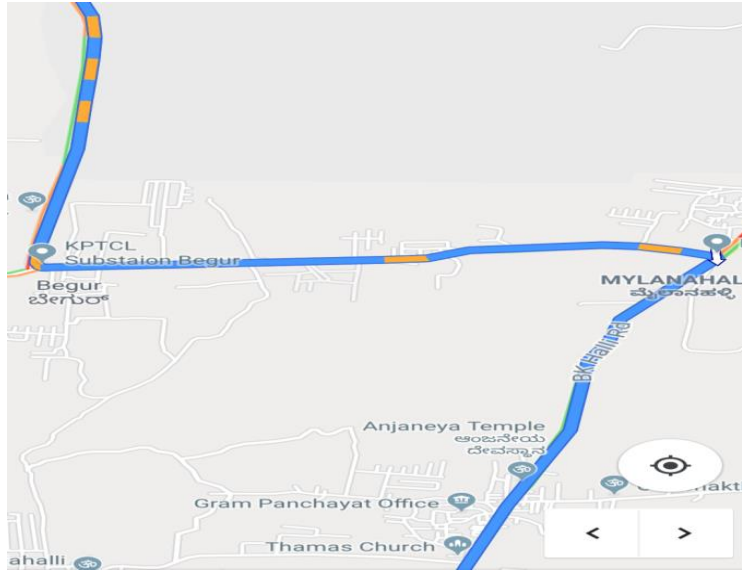


Figure 22: BK Halli Road



Figure 23: Turn left onto BK Halli Road

4. Turn left onto BK Halli road and drive straight for the next 1.8kms and you will arrive at Mylanahalli.



Figure 24: Turn right onto Mylanahalli State Highway 104

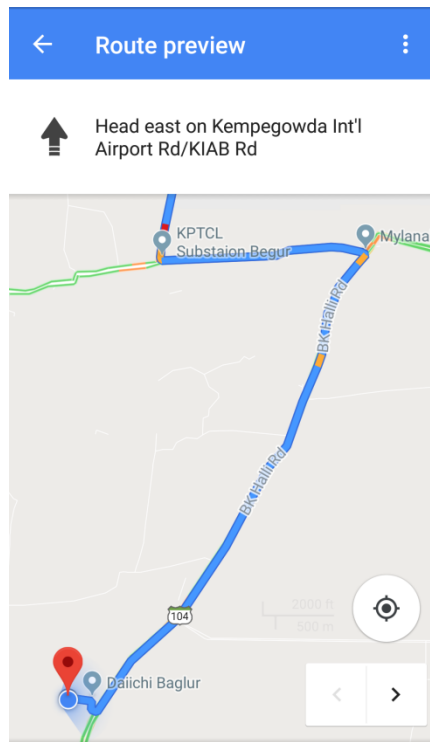


Figure 25: Mylanahalli SH 104 towards Bagalur

5. Drive on the Mylanahalli State Highway for the next 4.3 kms and you can see the JNV Bengaluru Urban's main entrance. You have arrived at your destination .



Figure 26: JNV Bengaluru Urban Main Campus

Driving from JNV Bengaluru Urban COE to Bengaluru Airport



Figure 27: CTM Hall Dakshana Foundation Bengaluru

1. Turn right from CTM Hall Dakshana Foundation towards JNV Bengaluru main entrance.



Figure 28: Go right towards JNV main entrance.



Figure 29: JNV Bengaluru Urban Main Entrance

2. After crossing JNV main entrance continue to drive straight on the left side of the highway for 4.4 kms.
3. After driving for about 4.6 kms on BK Halli/Mylanahalli Road take a left and stay on B.K Halli road



Figure 30: Turn left to stay on BK Halli Road towards Begur



Figure 31: Continue to go straight after making the turn at Mylanahalli

4. After taking the turn at Mylanahalli continue to drive for another 1.8kms towards Begur Galama circle.



Figure 32: Take the right turn and stay on Begur airport road



Figure 33: Take the right turn at Galama circle and stay on Begur airport road

5. Just after reaching Begur turn right to stay on Begur Airport road and continue to drive for the next 1.6kms
6. After driving for about 800 meters you will encounter the Bengaluru airport signboard on Begur airport road.



Figure 34: Bengaluru Airport signboard on Begur airport road

7. Drive straight on Begur Airport road for the next 900 meters and you will encounter the first roundabout, take the second exit here.



Figure 35: The first roundabout on Kempegowda International Airport road



Figure 36: Kempegowda Airport Road

8. Just after driving straight for the next 500 meters you will see the second roundabout also known as Hyundai circle take the first exit here.



Figure 37: Take the first exit at Hyundai circle

9. After driving for nearly 450 meters after the second roundabout you can see the Bengaluru Airport terminal and entrance.



Figure 38: Signboard depicting Airport terminal and parking



Figure 39: Kempegowda International Airport Entrance

10. You have arrived at your destination

Using Google maps while driving from JNV Bengaluru COE to Bengaluru Airport

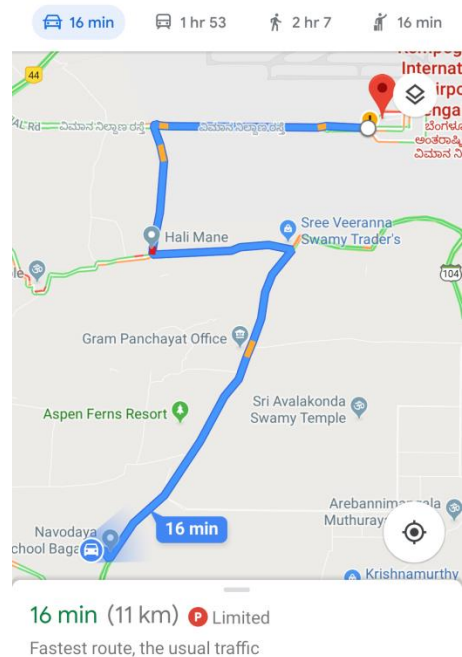


Figure 40: Dakshana Bengaluru to Airport using Google map

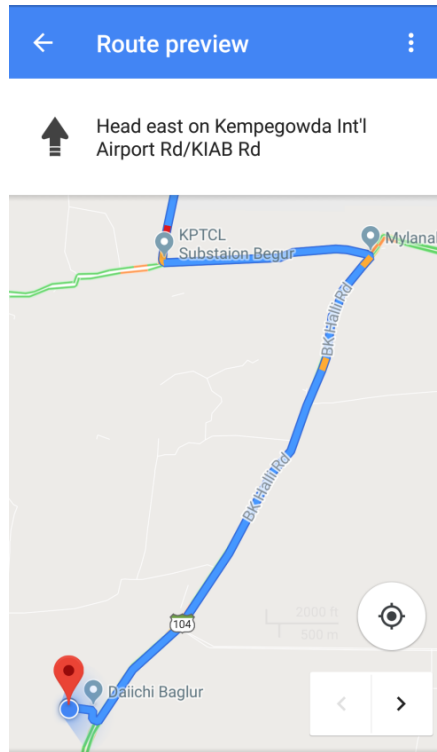


Fig 41: Mylanahalli SH 104

1. After you exit from JNV Bengaluru Urban Campus main entrance go left and drive straight on the Mylanahalli State highway 104 towards Mylanahalli.



Fig 42: BEML layout on the left side of the road

2. After driving for about 100 meters you will notice BEML layout continue to drive straight on Mylanahalli State Highway for the next 4.3 kms.

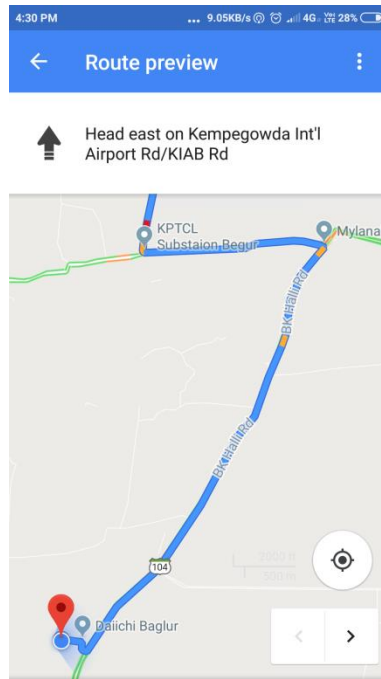


Fig 43: Mylanahalli SH 104



Fig 44: Make a right turn towards Begur

3. When you reach Mylanahalli take a right and stay on B.K Halli road towards Begur. Continue to drive for the next 1.8 kms.



Figure 45: Straight road towards Begur

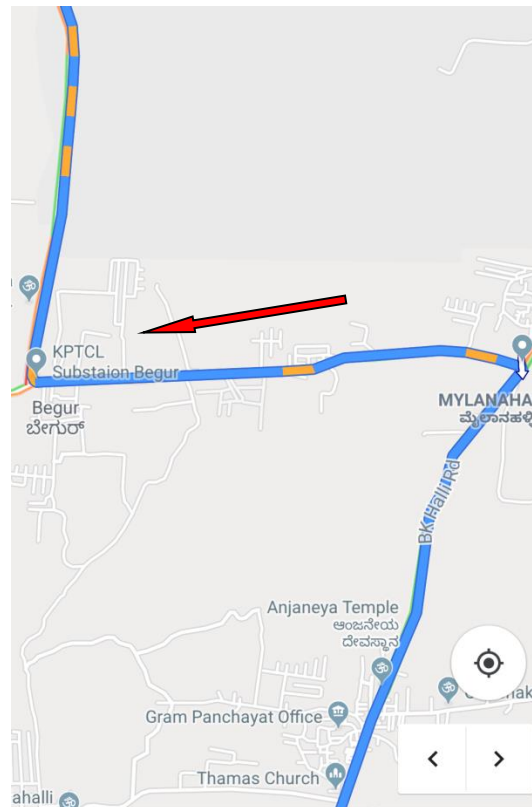


Figure 46: Mylanahalli to Begur



Figure 47: Take a right turn towards Airport Begur road

4. After driving for the next 1.8 kms you will arrive at Begur Galama circle take a right turn here and stay on Begur airport road.



Figure 48: Begur Galama Circle



Figure 49: Galama Circle

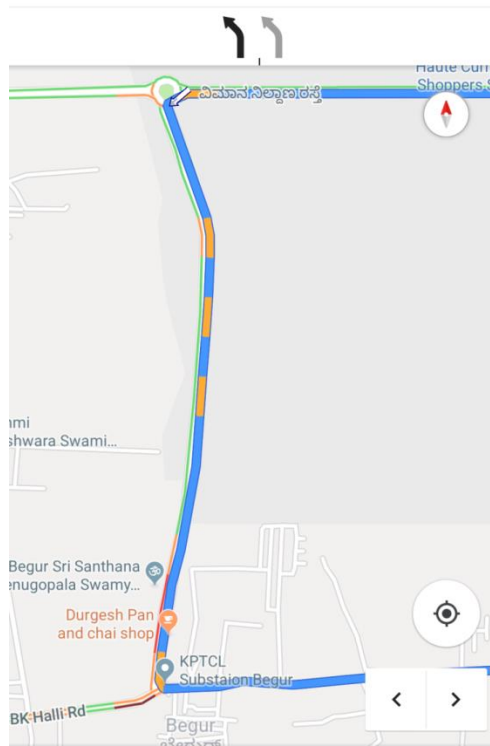


Figure 50: Begur Airport Road

5. You need to drive on the Begur airport road for the next 1.6kms towards airport



Figure 51: Bengaluru International Airport signboard on Begur airport road

6. After driving for 1.6kms on Begur airport road you will see the first roundabout take the second exit here.

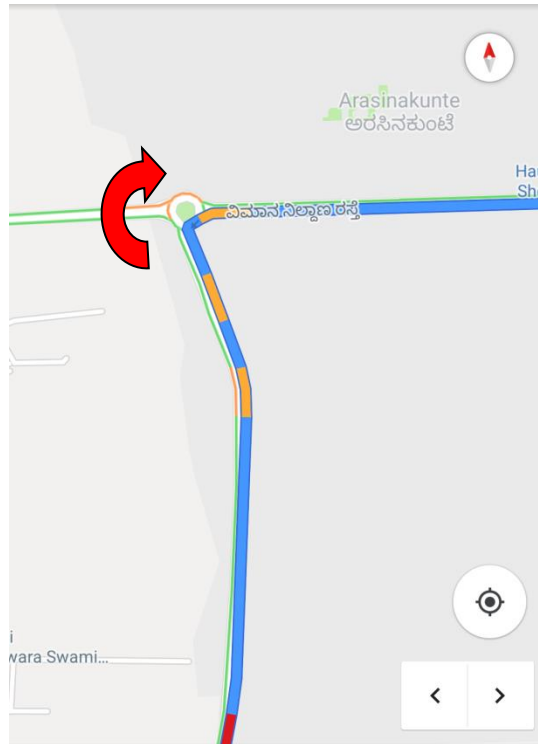


Figure 52: First roundabout

7. Drive on the Kempegowda International Airport Road/KIAB Road for 2.1 kms and you will see the second roundabout where you need to take the first exit.

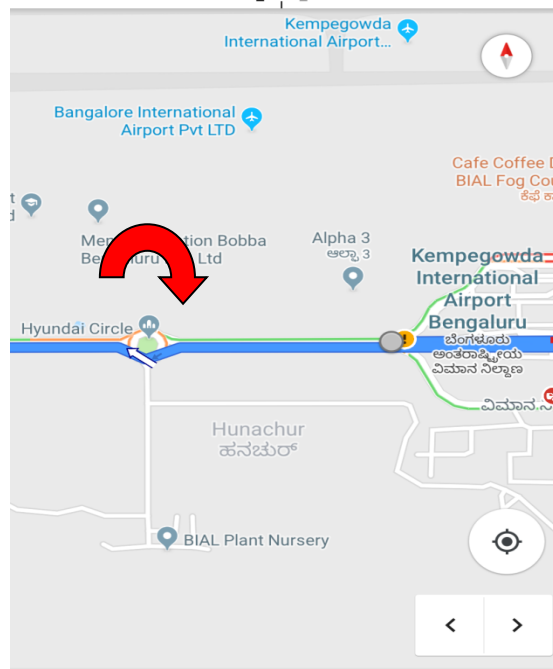


Figure 53: Second roundabout

8. After taking the exit drive for another 500 meters and you can spot the Bengaluru airport entrance.



Fig 54: Bengaluru Airport

9. You have arrived at your destination.



Figure 55: Bengaluru Airport entrance